

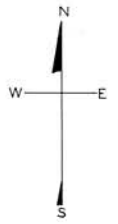

**ELIZABETHTOWN
CEMETERY**

GUERNSEY CO. WILLS TWP

OFFICIAL PROJECT NO. 465-42-3-467
665-42-3-232

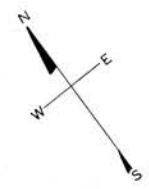
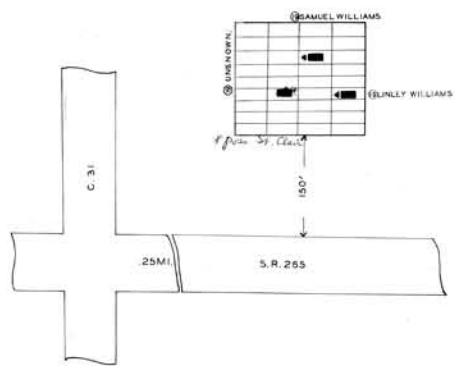
<p>LEGEND</p> <p>① REVOLUTIONARY WAR</p> <p>② WAR OF 1812</p> <p>③ WAR WITH MEXICO</p> <p>④ CIVIL WAR</p> <p>⑤ SPANISH-AM. WAR</p> <p>⑥ WORLD WAR</p>	<p>HISTORY</p> <p>U.S. MILITARY LAND GRANT ESTABLISHED 1848</p>
--	--

SCALE 20' = 1" .28 ACRE



ROW-GRAVE - WAR-NAME

4	4	①	ANDERSON, WILLIAM.
17	22	②	BARRY, BENJ.
8	18	③	BERSTLER, FRANCIS M.
4	22	④	BURRIS, JOHN.
4	33	⑤	DADISMAN, J.W.
3	12	⑥	HAYHURST, JOHN.
2	34	⑦	HUGHES, JOSEPH.
15	23	⑧	MATHEW, LEVI.
4	27	⑨	METCALF, MAJ. ANDREW.
13	28	⑩	MILLS, JOSEPH W.
17	31	⑪	SHIPLEY, EZEKIEL.
1	19	⑫	STOCKDALE, MOSES.
14	21		UNKNOWN.
7	27		UNKNOWN.



**WILLIAMS
CEMETERY**

GUERNSEY CO. WILLS TWP

OFFICIAL PROJECT NO. 465-42-3-467
665-42-3-232

<p>LEGEND</p> <p>① REVOLUTIONARY WAR</p> <p>② WAR OF 1812</p> <p>③ WAR WITH MEXICO</p> <p>④ CIVIL WAR</p> <p>⑤ SPANISH-AM. WAR</p> <p>⑥ WORLD WAR</p>	<p>HISTORY</p> <p>U.S. MILITARY LAND GRANT ESTABLISHED 1845.</p>
--	---

SCALE 20' = 1" .04 ACRE

**ANTRIM ME.
CEMETERY**

GUERNSEY CO. MADISON TWP

OFFICIAL PROJECT NO. 465-42-3-467
665-42-3-232

<p>LEGEND</p> <p>① REVOLUTIONARY WAR</p> <p>② WAR OF 1812</p> <p>③ WAR WITH MEXICO</p> <p>④ CIVIL WAR</p> <p>⑤ SPANISH-AM. WAR</p> <p>⑥ WORLD WAR</p>	<p>HISTORY</p> <p>U.S. MILITARY LAND GRANT ESTABLISHED 1847</p>
--	--

SCALE 20' = 1" .52 ACRE