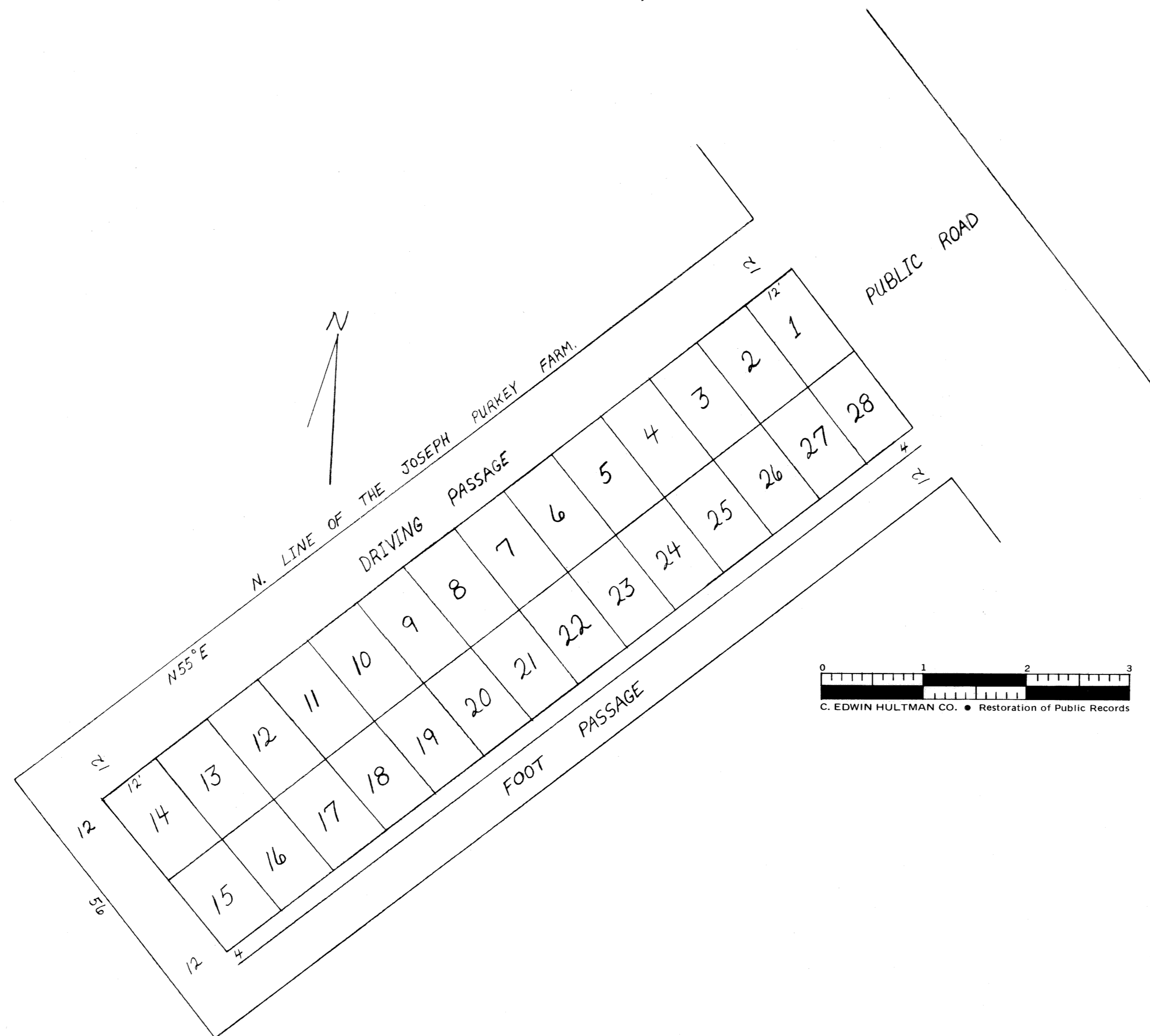


JOSEPH PURKEY'S ADDITION TO
PRESBYTERIAN CEMETERY, CUMBERLAND OHIO

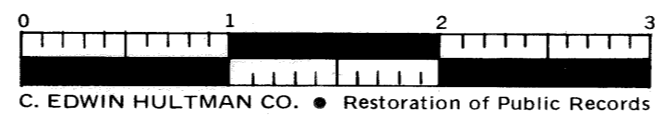


JOSEPH PURKEYS ADDITION TO PRESBYTERIAN CEMETERY, CUMBERLAND OHIO

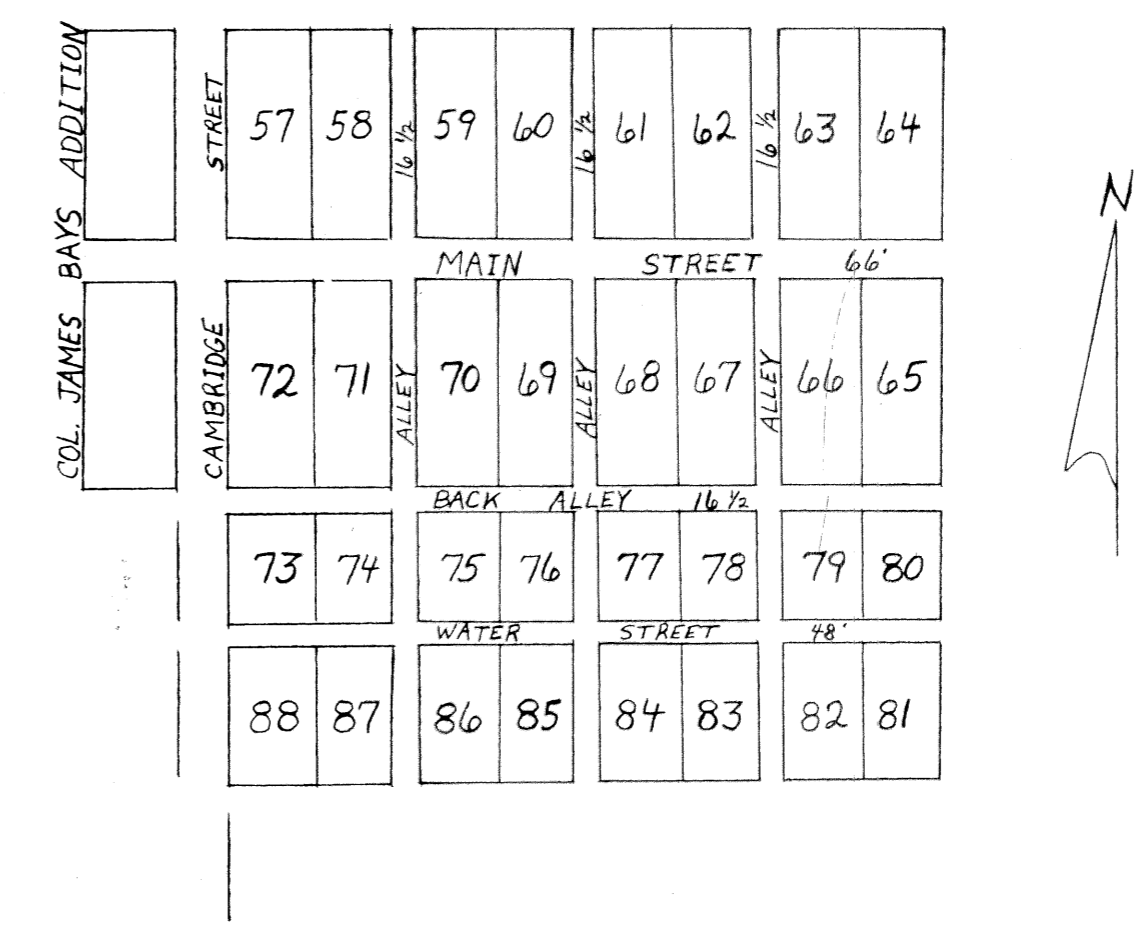
THE ABOVE PLAT IS LOCATED AS FOLLOWS: BEING A PART OF THE N.E. QUARTER, SEC. 32, TWP. 9, AND R. 10. BEGINNING AT THE S.E. CORNER OF PRESBYTERIAN CEMETERY AND AT THE S.E. COR. OF BURIAL LOT OF JAMES KALLS AND 21 FT. FROM THE CENTER OF COUNTY ROAD. THENCE S 55° W 180 FT. THENCE S 32° E 56 FT. THENCE N 55° E 180 FT. THENCE N 30° W 56 FT. TO THE PLACE OF BEGINNING.
E. BETHEL

ENTERED APRIL 16, 1887 AT 9 A.M.
RECORDED APRIL 19, 1887 AT 9:35 A.M.

ATTEST J.K. CASEY
RECORDER



PLAT OF AN ADDITION TO CUMBERLAND



PLAT OF AN ADDITION TO CUMBERLAND

LAI D OUT BY BARTON & WALLACE IN THE N.W. QUARTER OF SEC. 33, TWP. 9, R 10. ADDITION TO THE TOWN OF CUMBERLAND IN GUE. CO. OHIO, COMMENCING AT A STONE AT THE N.W. COR. OF LOT NO. 57 & ON THE EAST SIDE OF CAMBRIDGE ST. ALL THE LOTS FRONTING MAIN ST. ARE 4 PER. IN FRONT AND 10 BACK OR 66 FT. BY 165 FT. ALL THE LOTS ON THE NORTH SIDE OF WATER ST. ARE 4 PER. FRONT AND 6 PER. BACK OR 66 FT. BY 99 FT. ALL OF THE LOTS ON THE SOUTH SIDE OF WATER ST. ARE 4 PER. FRONT BY 7 PER. BACK OR 66 FT. BY 115½ FT. ALL LOTS AT RIGHT ANGLES, COURSES BEARING N & S AND E & W. ALL LOTS FRONTING ON MAIN ST. CONTAINING 1 ROD. ALL THE LOTS ON THE N SIDE OF WATER ST. CONTAIN 24 SQ. PER. ALL THE LOTS ON THE S SIDE OF WATER ST. CONTAIN 28 SQ. PER. ALL ALLEYS 16½ FT. WIDE. MAIN ST. 66 FT. WIDE & WATER ST. 48 FT. WIDE.

I DO HEREBY CERTIFY THE ANNEXED PLAT TO THE ADDITION TO THE TOWN OF CUMBERLAND TO BE CORRECT. GIVEN UNDER MY HAND AND SEAL THIS 20TH DAY OF MAR. 1839
ANNO DOMINI JNO. KENNEN S.G. CO.
STATE OF OHIO, GUE. CO. SS:
BE IT REMEMBERED THAT ON THIS 12TH DAY OF APRIL A.D. 1839 BEFORE ME JNO. AGNEW, THE MAYOR OF THE TOWN OF CUMBERLAND, IN SAID COUNTY, PERSONALLY APPEARED WILLIAM WALLACE & ROBT. BARTON AND ACKNOWLEDGED THE ADDITIONAL SURVEY AS DESCRIBED TO THE FOREGOING PLAT TO THE SAID ADDITION TO THE TOWN OF CUMBERLAND TO BE THEIR ACT AND DEED. WITH THE ALLEYS AND STREETS AS DESCRIBED THEREON FOR PUBLIC USE ACCORDING TO THE STATUTE IN SUCH CASES MADE & PROVIDED.

GIVEN UNDER MY HAND AND SEAL, THE DAY AND YEAR LAST ABOVE WRITTEN.
JNO. AGNEW MAYOR

PRESENTED FOR RECORD MAR. 23RD 1839
RECORDED THE SAME APRIL 18TH 1839 ATTEST J.G. METCALF, REC.
TRANSCRIBED FROM RECORD OF DEEDS VOL. N, PAGE 84.